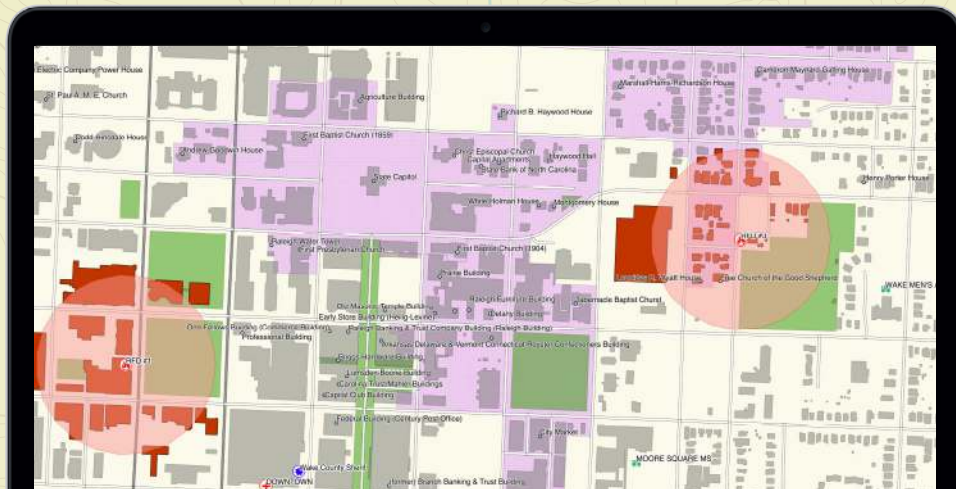




# Boundless Desktop

Build, edit, integrate and analyze your geospatial data

Boundless Spatial is leading the way into the next generation of GIS technology by delivering the ultimate open GIS ecosystem. Our unique combination of technology, products and expertise helps you fully optimize the value of your location data while migrating away from closed, costly first-gen GIS systems.



Boundless Desktop is a member of our family of open geospatial software, letting you easily build, edit, integrate and analyze your geospatial data. Open by design, Desktop easily integrates with your existing GIS enterprise system or serves as a standalone solution.

Boundless Desktop is a full-featured, professional desktop GIS that supports the management, analysis, visualization and dissemination of your geospatial data. Powered by QGIS, a proven open source geospatial software, Desktop combines innovative open source projects with premier support, certification and security, giving you the control and tools to unlock your location-based data for maximum bottom-line impact.

## Boundless Desktop

With Boundless Desktop, it has never been easier to build, edit, integrate and analyze your spatial data. Desktop gives you the professional tools to perform all key functions (loading, editing, authoring and managing) to transform your location data into a true business asset. And by supporting a multitude of data formats, Desktop lets you easily share your insights across your organization or across the web.

### Data at Your Fingertips

It has never been easier to build, edit, integrate and analyze your spatial data. Boundless Desktop supports a multitude of data formats, allowing quick data ingest and analysis to turn static layers of data into powerful insights that can be shared across your organization or the web.

### Design/Author/Publish

Using Boundless Desktop's rich cartographic styles and rules, you can design beautiful maps to tell your story—from the boardroom to out in the field. Make web maps and publish them to the web or mobile devices.

### Unparalleled Insights

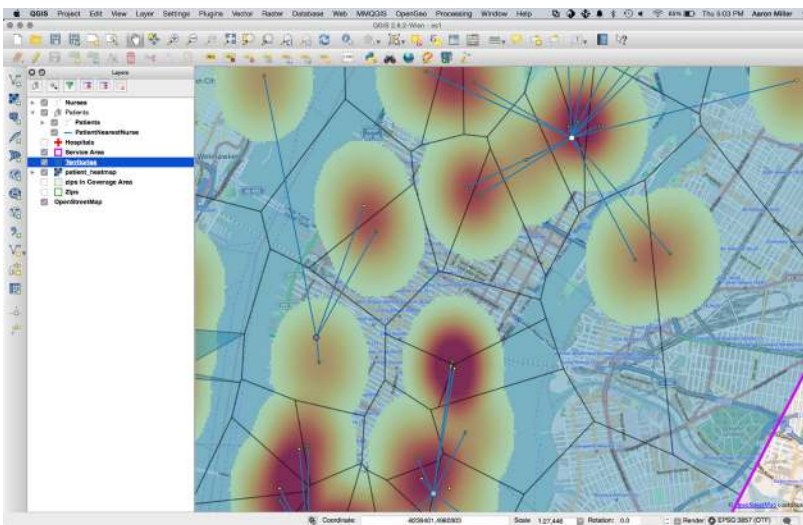
Desktop lets you combine and model your spatial data in ways that generate new insights. Whether you're building spatial models, developing 'what-if' scenarios or simply looking for the ideal location, Desktop lets you explore the potential risks and rewards in unique and powerful ways.

### Informed Decisions

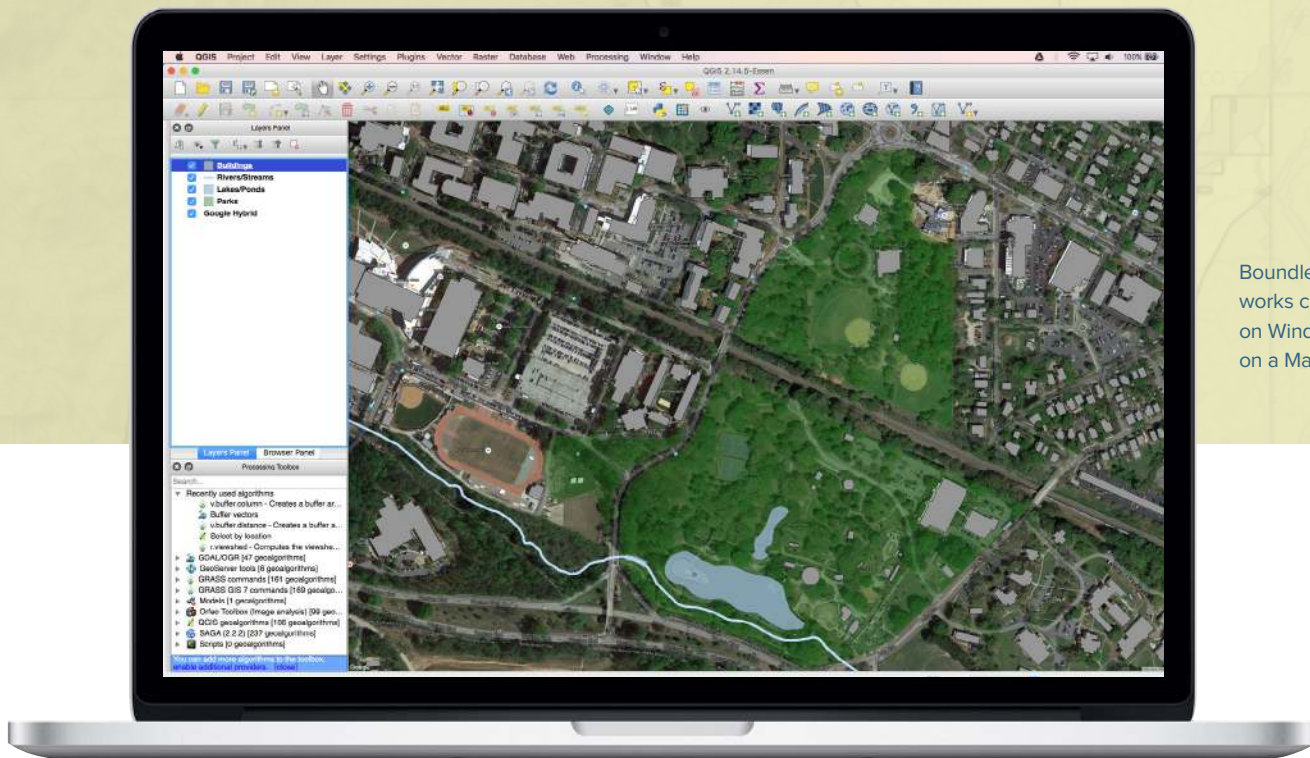
Create stunning maps that enhance your stories by using new patterns and trends. With Boundless Desktop, geographic information is available to make better decisions and drive innovation. Easily embed results in apps or maps to share across the enterprise or publish or print your maps for the world to see.

### Workflow Modeling

Put your workflow on auto-pilot. Visually draw inputs, GIS algorithms, and outputs and tie these together into a processing sequence. Export your model and share with others or export your model as Python script and customize it. With embedded workflow modeling, you can gain real-time insights from your analysis.



Perform powerful analytics and visualize the results for display or dissemination



Boundless Desktop works cross-platform on Windows, Linux or on a Mac

### Powerful Analytics

Boundless Desktop includes spatial analysis tools to discover patterns and trends invisible in reports and spreadsheets. From terrain analysis to network modeling, a framework of processing tools exists to model risk, understand options, and perform predictive analytics.

### Extend Functionality

Desktop has access to an ecosystem of over 600 plugins—from route analysis to the ability to easily create web apps based on OpenLayers and the Boundless WebSDK—Desktop provides solutions for virtually every GIS problem.

### Work Cross-Platform

Wish your GIS platform worked natively on your Mac? Boundless Desktop is your answer. Built and tested on both macOS and Windows, Desktop is designed to work cross-platform and can even be compiled to work on Linux. Designed to be open, Desktop can integrate with your data and infrastructure needs.



Boundless is the leader in commercially supported, open source geospatial software. From consulting to training to 24-hour support, the Boundless team is dedicated to transferring our knowledge to you to ensure your success.



### About Boundless

The next generation of geospatial data requires a next-generation GIS. At Boundless, we're committed to delivering the ultimate, open GIS ecosystem. Our core concepts include:

- » **Be open. Always.** Closed proprietary systems benefit only the vendor. Boundless is an open company. Our platform is based on software published using OSI-approved licenses and standards.
- » **Customers should be able to migrate at their own speed.** Our focus on interoperability and extensibility lets you preserve your existing investments and data while moving to an open system at your own pace.

- » **Precise location data yields unprecedented value.** Our systems bring the power of digital analytics to the physical world. We enable firms to continuously capture precise location and activities data, offering unprecedented scale, focus, and visibility into the workings of your organization.
- » **Content curated, location services simplified.** Boundless is your one-stop shop for all of your geospatial tools, content, and services. Our suite of enterprise-class web mapping services and content is intuitive and simple, the way GIS should be.



Boundless Spatial Inc.  
222 Broadway, 19th Floor | New York, NY 10038

